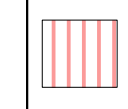
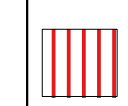
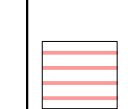
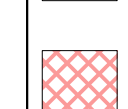
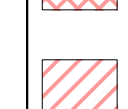
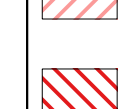
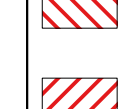
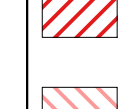
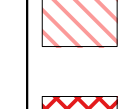
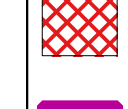






**LEGENDA:**

**SIRVAL - Sistema Informativo Regionale Valanghe**

 SIRVAL - Sistema Informativo Regionale Valanghe

**PAI - Piano stralcio per l'Asetto Idrogeologico**

-  Area a pericolosità elevata (Eb)
-  Area a pericolosità media o moderata (Em)
-  Area a pericolosità molto elevata (Ee)
-  Area a pericolosità molto elevata o elevata (Va)
-  Area di conoide attivo non protetta (Ca)
-  Area di conoide non recentemente attivatosi (Cm)
-  Area di frana attiva (Fa)
-  Area di frana quiescente (Fq)
-  Area di frana stabilizzata (Fs)
-  Limiti amministrativi comunali
-  Limiti di particella
-  Aree di contenzioso tra Comune e Ersaf



**CONSORZIO FORESTALE  
BASSA VALLE CAMONICA**



**PIANO DI ASSESTAMENTO FORESTALE DEL COMUNE DI BERZO INFERIORE**

Periodo di validità 2024-2038

Tavola n° 7  
CARTA DEI DISSESTI E DELLE AREE VALANGHIVE

Scala 1:10.000

data: 1 marzo 2024

Il tecnico  
Dott. Fabio Fabbri

Il direttore tecnico  
Dott. For. Giovanni Manfredi

